



Comma Butterfly
(photo: Ruth Childs)



Common Blue
(photo: Sherie Long & seeing.org)




Greater Crested Newt



Oxeye Daisy



Essex Skipper



Broad Bodied Chaser
(photo: WJ Furse)



Knapweed
(photo: Sherie Long & seeing.org)




Yellow Archangel
(photo: Mike Taylor & seeing.org)



Southern Hawker Dragonfly
(photo: Sherie Long & seeing.org)



Male Azure Damselfly
(photo: Mike Long & seeing.org)



Female Adder
(photo: Lee Brady)



Toad

Barnett's Wood can be entered on foot from four different entrances: through Wheelers Field; from Blackthorn Avenue; from Aspen Way, or along Juniper Close.

To get there by car from North Farm: Turn right up Yew Tree Lane, just before High Brooms station take the right by St Matthew's Primary school onto Powdermill Lane. Closest Grid ref TQ591421 Closest post code to the Wheelers Field entrance is: TN4 9DW

The reserve is well served for public transport, and can be reached on Arriva bus route 281. Contact Traveline on 0871 200 22 33 (www.traveline.org.uk) to plan your journey.

Kent High Weald Partnership, Conservation Centre, Bedgebury Road, Goudhurst, Kent, TN17 2SJ.
Tel: 01580 212 972 email: info@khwp.org.uk, www.khwp.org.uk

Barnett's WOOD



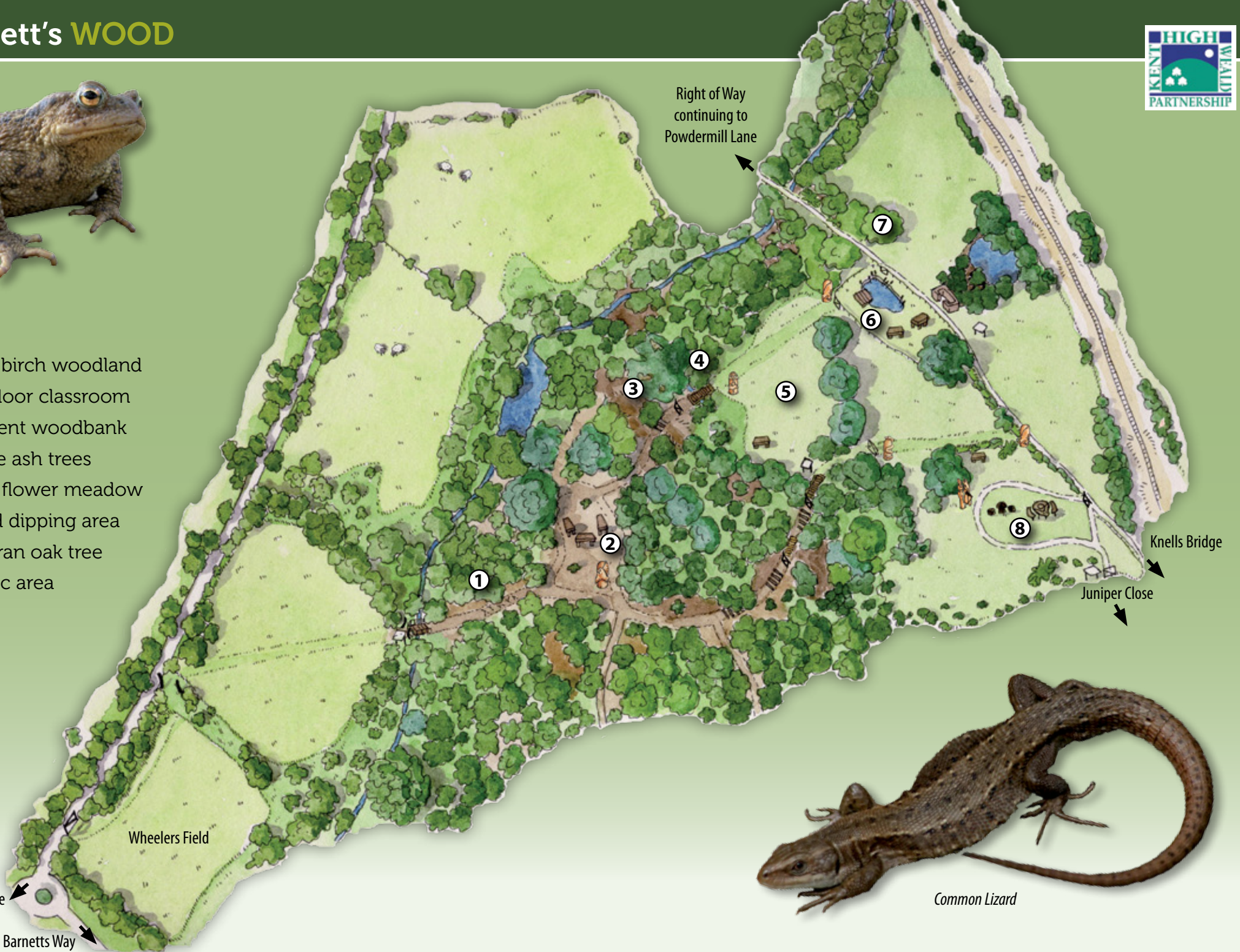
Local Nature Reserve
Natural Trail

Barnett's WOOD



Toad

- ① Oak-birch woodland
- ② Outdoor classroom
- ③ Ancient woodbank
- ④ Large ash trees
- ⑤ Wild flower meadow
- ⑥ Pond dipping area
- ⑦ Veteran oak tree
- ⑧ Picnic area



Common Lizard